





Dos Vientos and Newbury Park Trails

-  Trail Access
-  Locked Gate
-  Water Tank
-  Pond

Dos Vientos See Details Below

- ### Trailheads and Parking
- a - West side of Wendy Drive, between Peppermint and Felton St. There is parking here.
 - b - Peppermint Street
 - c - Highview Street
 - d - Bear Creek Drive
 - e - West side of Reino Rd, between Maurice Drive and Paseo De Leon
 - e2 - Mountain Creek Drive, half way between Gentle Creek Circle and Rabbit Creek Lane.
 - f - West end of Kimber Drive. There is lots of parking on the street here.
 - g - East end of Via Laguna
 - h - West side of Via Las Brisas at Lynn Rd.
 - i - Both sides of Via Las Brisas, near Paseo Santa Rosa
 - j - Cul-de-sac at the east end of Camino De Las Estrellas
 - k - East side of Via Del Prado, just south of the construction yard and future park
 - l - West side of Via Las Brisas across from Via Del Prado
 - m - Cul-de-sac at the south-east end of Via La Jolla
 - n - Cul-de-sac at the north end of Via Vis
 - o - Both sides of Via Del Rancho, just east of the gate where the road becomes Via Cerro
 - p - Cul-de-sac at the south end of Via Gregorio. There are stairs that lead to the trail.
 - q - Cul-de-sac at the west end of Via Camino
 - r - South side of Rancho Dos Vientos Drive, just east of Via Rincon
 - r - East side of Via Rincon, just north of Rancho Dos Vientos Drive
 - s - At the park on the north-west side of Via Mirabella, between Via Rio and Via Laguna. There are a few parking spaces here. The trail starts as a dirt path through the park
 - t - Both sides of Via Ricardo, between via Pisa and the gated Via Sandra
 - u - West side of Via Ricardo, just north of Via Rincon
 - v - South side of the circle in front of the gated Via Mira Flores community, next to Via Ricardo
 - w - West side of Rancho Dos Vientos Drive and Rancho Dos Vientos Drive
 - x - West side of Rancho Dos Vientos Drive, a hundred yards or so south of Via Ricardo.
 - y - Both sides of Rancho Dos Vientos Drive, on both sides of and across the street from the gated Via Cerro (three trails start here)
 - z - Cul-de-sac at the east end of Via Santana
 - aa - Parking at the Dos Vientos Community Park at the intersection of Borchard Rd and Via Ricardo.
 - bb - North side of Borchard Rd, at the bottom of the steep hill, just west of Los Vientos Drive
 - cc - Los Vientos Drive, across the street from Loreto Circle.
 - dd - South side of Calle Alta Vis, across the street from Calle Las Collinas
 - ee - West side of El Gallardo next to a parking area for visitors.

- ### Trails
- | | |
|-----------------------------------|---|
| 1. Sierra Vista Trail | 15. Private property; closed to the public |
| 2. Sumac Trail | 16. Powerline Trail |
| 3. El Cerro Trail | 17. Camarillo Springs Trail |
| 4. Via Gregorio Trail | 18. Potrero Ridge Trail (AKA Reino Trail) |
| 5. El Rincon Trail | 18a. Oak Ridge Trail |
| 6. Cottontail Trail | 19. Potrero Ridge Trail (AKA Wendy Water Tank Rd) |
| 7. Las Brisas Trail | 20. North Potrero Ridge Open Space Trails |
| 8. Vista Del Mar Trail | 21. Jump Trail |
| 8a. Las Posas Trail | 22. Index Finger Trail |
| 9. Prickly Pear Trail | 23. Middle Finger Trail |
| 9a. Camino De Las Estrellas Trail | 24. Ring Finger Trail |
| 10. El Encanto Trail | 25. Conejo Open Space Trail |
| 11. Via Santana Loop Trail | 26. Goat Track |
| 12. Borchard Trail | |
| 13. Sycamore Park Trail | |
| 14. Park View Trail | |

